



# PACIFIC STATES DATA SHARING “PAC-DA-SH”

LINA CEBALLOS-OSUNA

Marine Invasive Species Program

In collaboration with WA, OR and HI

PBWG | MARCH 29, 2023

California State  
Lands Commission



# OBJECTIVES

## **DATA SUMMARY REPORTS**

- Data sharing between Pacific States (CA, WA, OR, HI)
- Publish data for public use
- Increase collaboration
- Share resources and skills
- Identify data issues and program improvement opportunities

# CALIFORNIA DATA SUMMARIES



## 2022 Data Summaries

Feb 24, 2023 | Marine Invasive Species Program

**2022 Arrival Patterns** | 2022 Ballast Water Patterns

Marine Invasive Species Program Home  
MSP Reporting Portal  
Info for Vessels Arriving at CA Ports

Information & Resources  
Other Programs & Partners  
Reports, Research, Publications  
**Data Summaries**

Law & Regs  
Marine Invasive Species Act  
California Code of Regulations

Contacts  
Program Manager  
Chris Scianco  
562.499.6390  
Chris.Scianco@slc.ca.gov  
Ballast Water and Biofouling  
Lina Ceballos Osuna  
916.574.2864  
Lina.Ceballos@slc.ca.gov  
Raya Nedelcheva  
916.574.2568  
Raya.Nedelcheva@slc.ca.gov  
Jonathan Thompson  
916.574.2276  
Jonathan.Thompson@slc.ca.gov  
Recordkeeping/Administration  
Jackie Mackay  
562.499.6312  
Jackie.Mackay@slc.ca.gov

Receive Updates  
Join a Marine Invasive Species e-list to receive the latest information on regulations and upcoming customer service meetings.

**2022 Arrival Patterns**

By Vessel Type

Arrivals per vessel type - 2022

Vessel Type	Q1	Q2	Q3	Q4
Container	~1000	~1000	~1000	~1000
Tank	~1000	~1000	~1000	~1000
Bulk	~1000	~1000	~1000	~1000
Auto	~1000	~1000	~1000	~1000
Passenger	~1000	~1000	~1000	~1000
ATB	~1000	~1000	~1000	~1000
General	~1000	~1000	~1000	~1000
Unm. Barge	~1000	~1000	~1000	~1000
Other	~1000	~1000	~1000	~1000

By Port

Arrivals at California Ports - 2022

Port	Q1	Q2	Q3	Q4
Los Angeles/Long Beach	~1000	~1000	~1000	~1000
San Francisco	~1000	~1000	~1000	~1000
Oakland	~1000	~1000	~1000	~1000
Contra Costa	~1000	~1000	~1000	~1000
Alameda	~1000	~1000	~1000	~1000
San Diego	~1000	~1000	~1000	~1000
Humboldt	~1000	~1000	~1000	~1000
Shasta	~1000	~1000	~1000	~1000
El Estero	~1000	~1000	~1000	~1000
Avila/Cabrera	~1000	~1000	~1000	~1000
Sacramento	~1000	~1000	~1000	~1000
Redwood	~1000	~1000	~1000	~1000

By Region

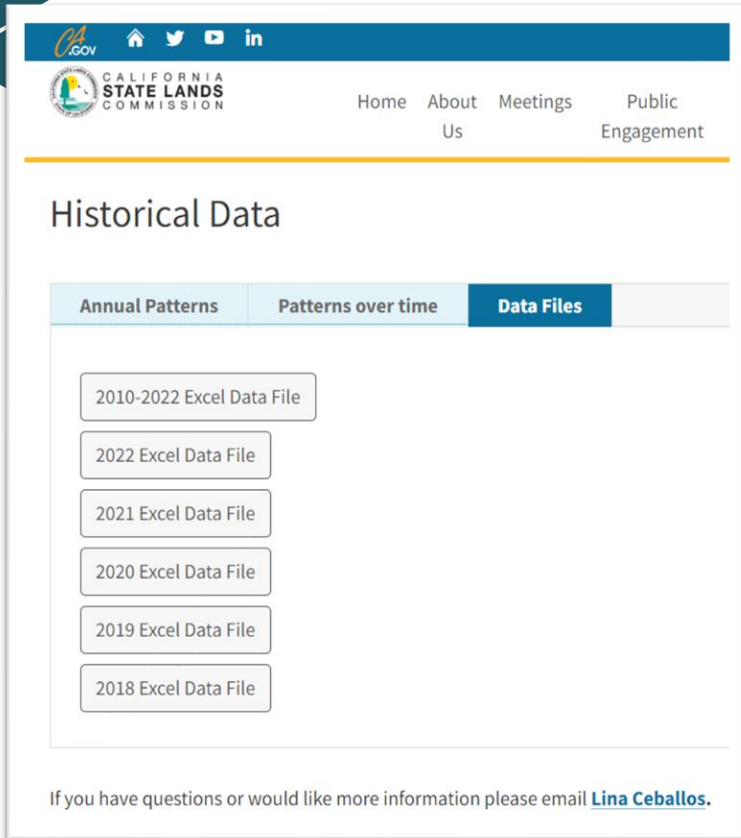
Northern vs. Southern California Arrivals - 2022

Month	Northern California	Southern California
Jan	~400	~400
Feb	~400	~400
Mar	~400	~400
Apr	~400	~400
May	~400	~400
Jun	~400	~400
Jul	~400	~400
Aug	~400	~400
Sep	~400	~400
Oct	~400	~400
Nov	~400	~400
Dec	~400	~400

- Since Nov 2022
- Basic data
- Posted on SLC website quarterly



# CALIFORNIA DATA SUMMARIES



CA.GOV

CALIFORNIA STATE LANDS COMMISSION

Home About Meetings Public Us Engagement

## Historical Data

Annual Patterns | Patterns over time | **Data Files**

- 2010-2022 Excel Data File
- 2022 Excel Data File
- 2021 Excel Data File
- 2020 Excel Data File
- 2019 Excel Data File
- 2018 Excel Data File

If you have questions or would like more information please email [Lina Ceballos](mailto:Lina.Ceballos@slc.ca.gov).

- Arrival Patterns
- Ballast Water Patterns
- Historical Patterns
- Downloadable files



- Vessel type
- Port
- Region
- Year

# PACIFIC STATES DATA SHARING

## “PAC-DA-SH”



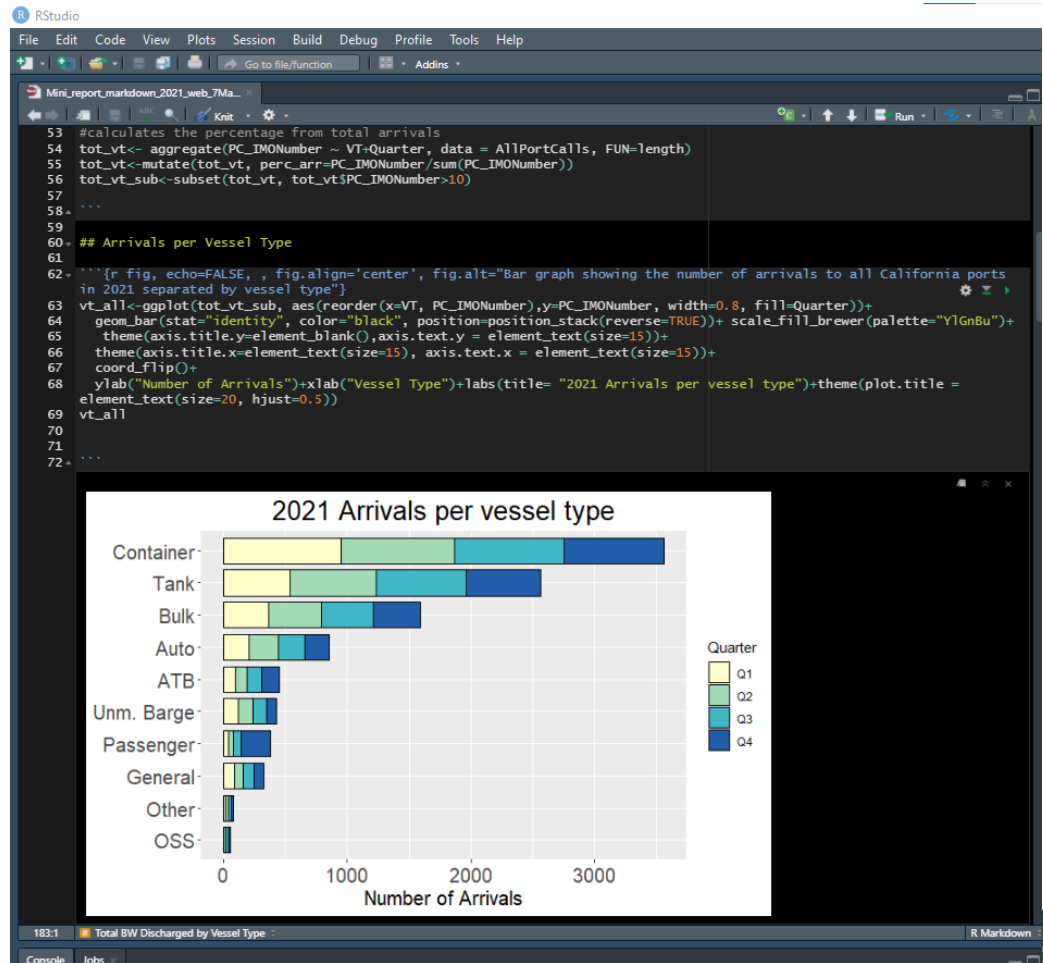
# “SIMPLE” PROCESS

Extract data

Combine it

Run a script  
html report

Publish on  
website





# “KEEP IT SIMPLE” – BASIC DATA

- Number of arrivals
- BW Volume discharged
- 2021



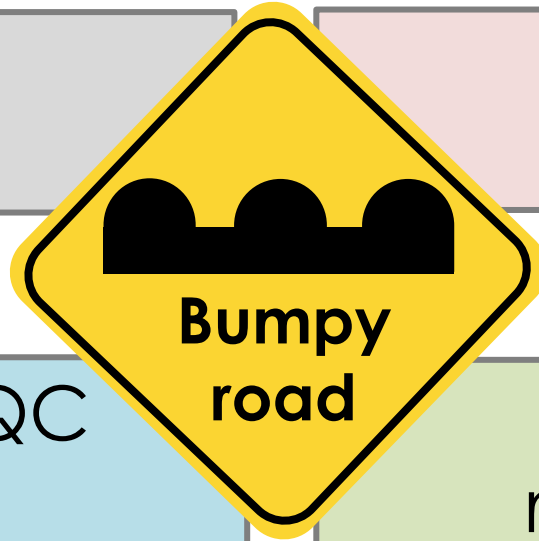
# DATA ISSUES

Format  
differences

Resources  
limitations

Different QAQC  
processes

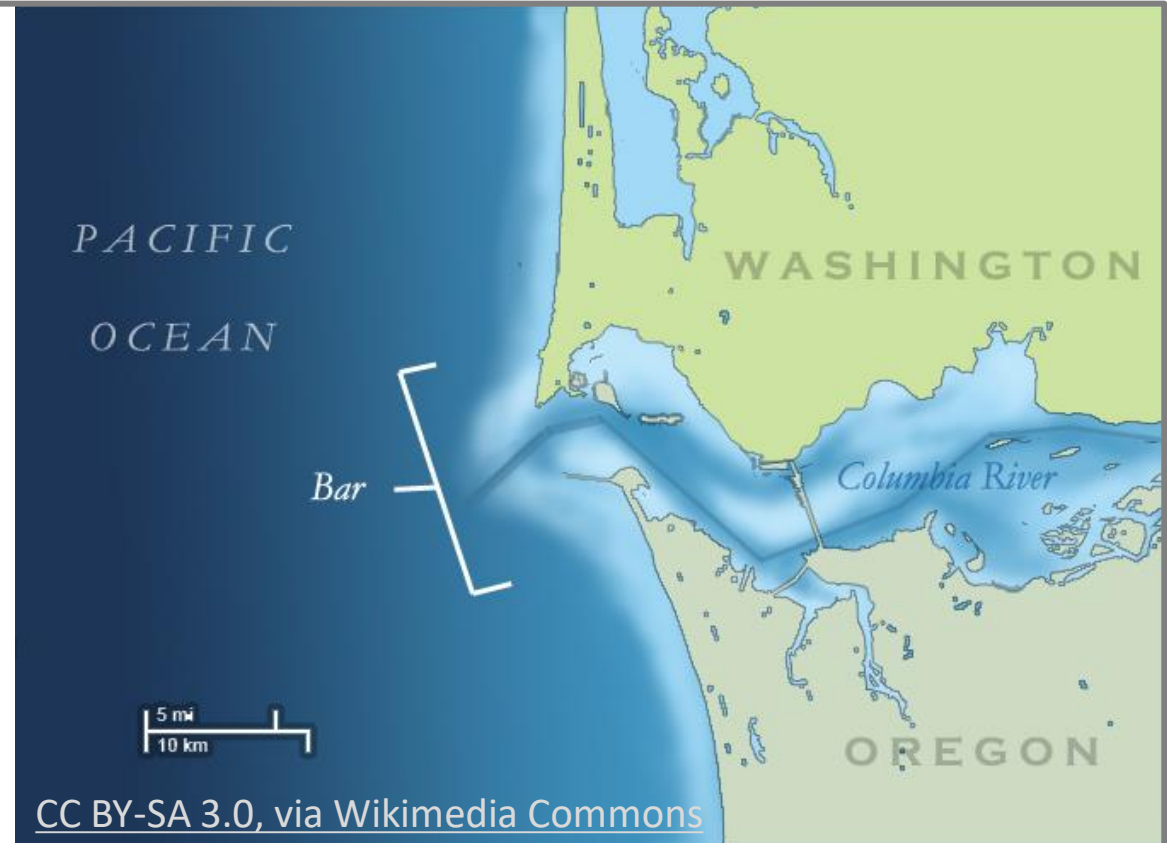
Different  
requirements





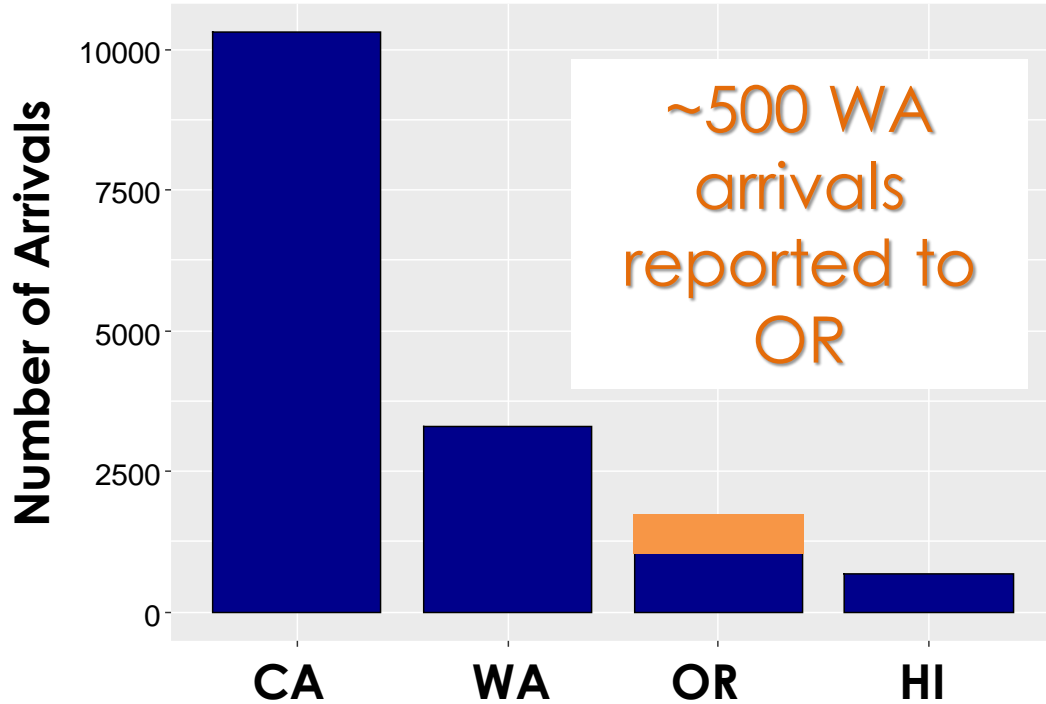
# DATA AND REPORTING ISSUES

Shared  
waters of the  
Columbia  
River



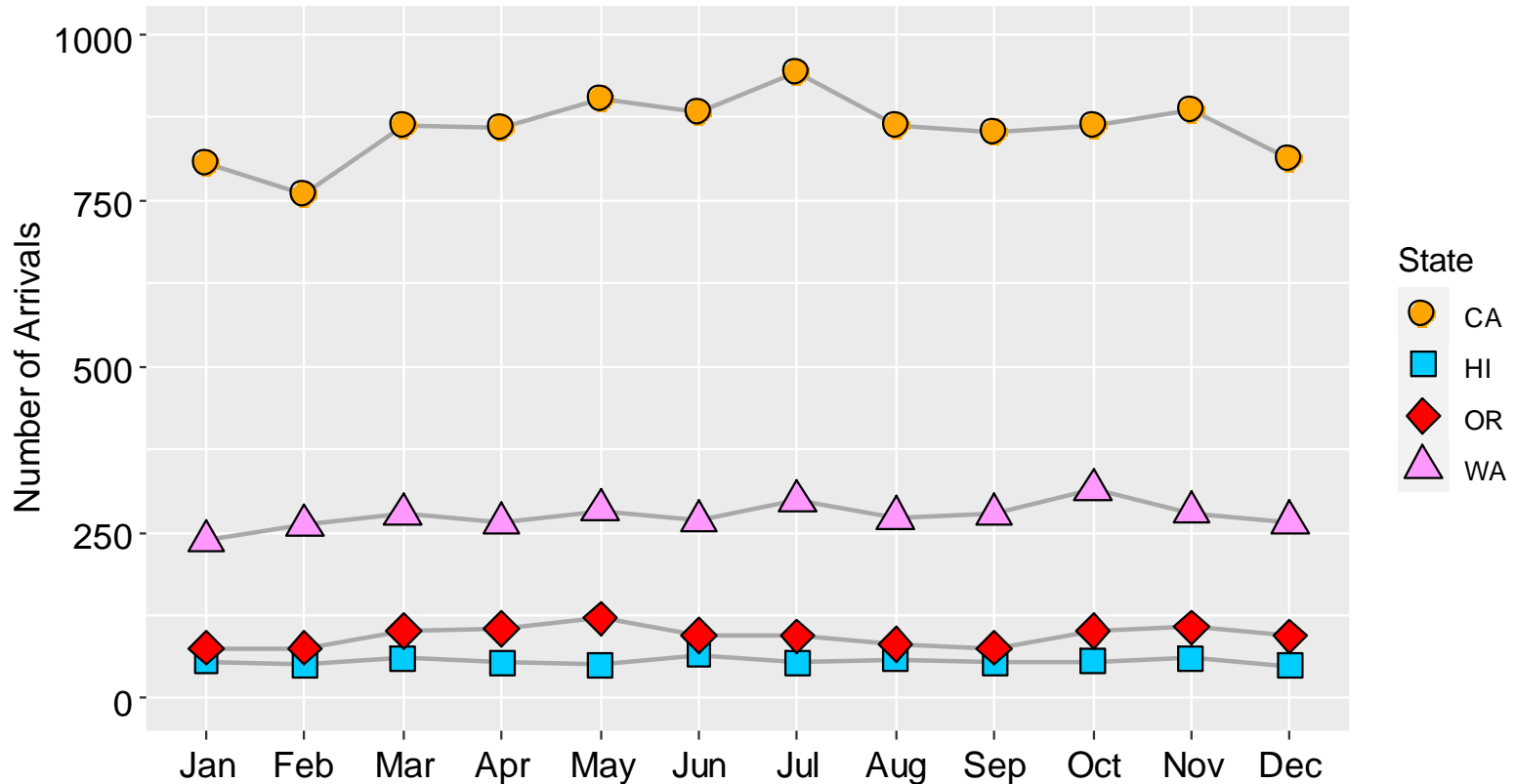
CC BY-SA 3.0, via Wikimedia Commons

# NUMBER OF ARRIVALS

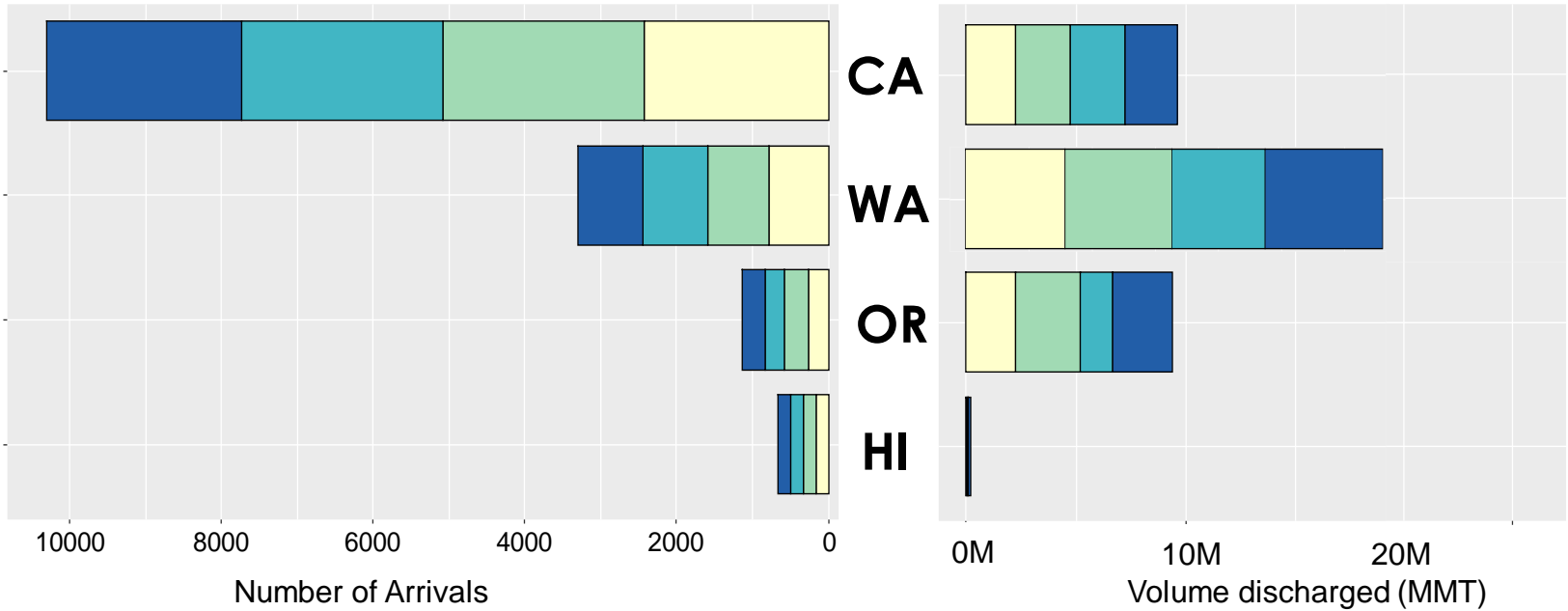


How we define  
“arrival”?  
Amended reports?  
Duplicates?

# MONTHLY ARRIVALS -2021



# ARRIVALS vs. DISCHARGES



# WHAT'S NEXT:

Extract data

Combine it

Create report/  
dashboard

Publish on  
PBWG website

- Improve the data quality
- Identify “fixable” issues
- Share resources and skills
- Compatibility of databases

- Streamline the process
- Shared space
- Minimal clean up

...2024

# FEEDBACK

- Arrivals
- Discharges

## OTHER IDEAS:

- Connectivity patterns between states – Last Port of Call
- Regional patterns: river
- Environment similarity - risk
- Inspection effort
- Compliance



# THANK YOU & QUESTIONS

LINA CEBALLOS-OSUNA  
Marine Invasive Species Program  
[Lina.Ceballos@slc.ca.gov](mailto:Lina.Ceballos@slc.ca.gov)



@ceballoslina



@CAStateLands

California State  
Lands Commission

