



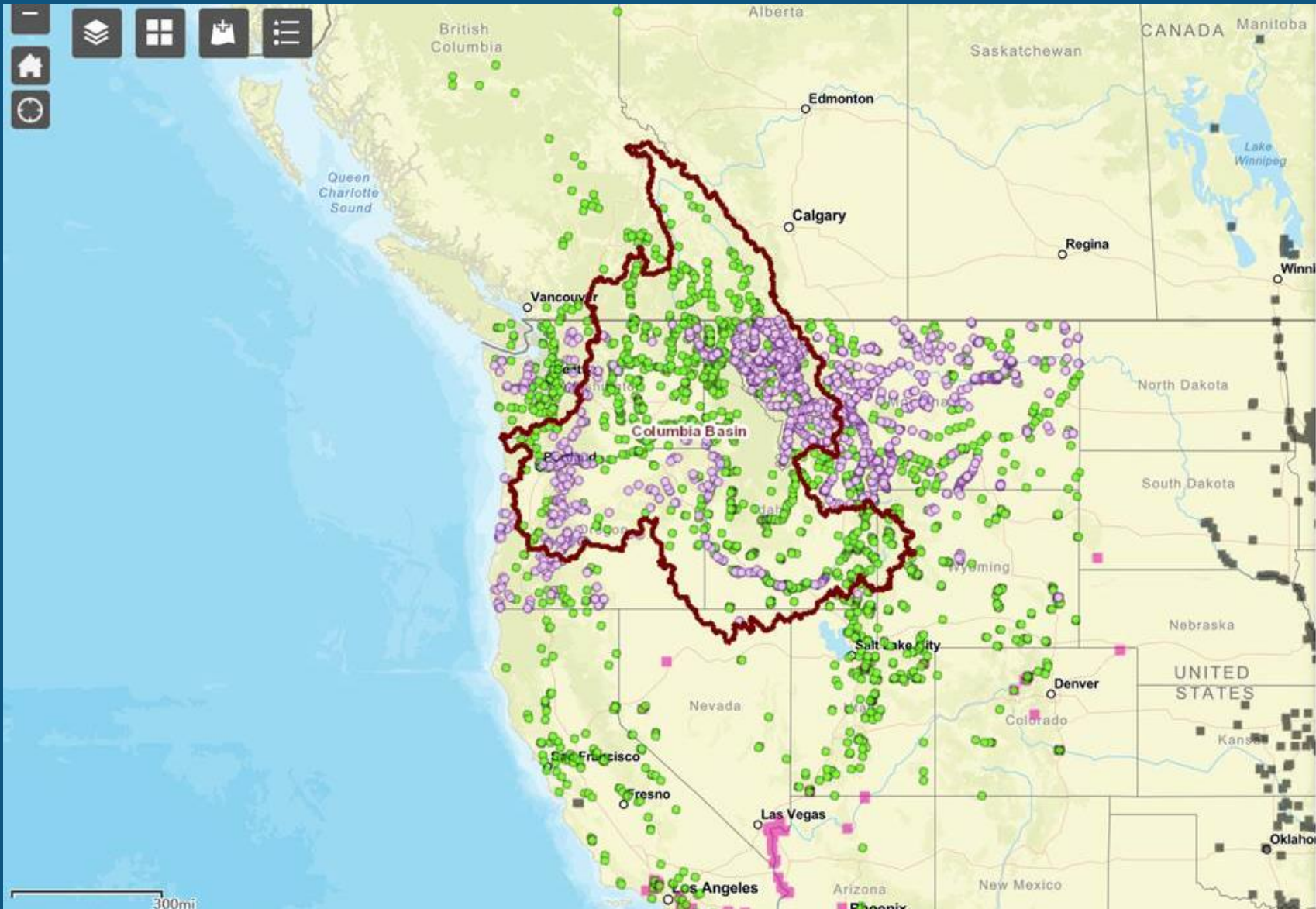
Columbia River Basin Monitoring Forum

DECEMBER 2023

ROBYN DRAHEIM

Dreissenid Monitoring

- ▶ Monitoring Updates:
2023 results and 2024 plans
- ▶ Regional Mapping
- ▶ Funding Needs



Columbia Basin Watersheds (V

Columbia Basin Boundary



Quagga_and_Zebra_Mussel_Monitoring_Sites

Quagga/Zebra Mussel Monitoring Sites

2023




2022



Quagga_Zebra_Mussel_Occurrence_NAS_2023

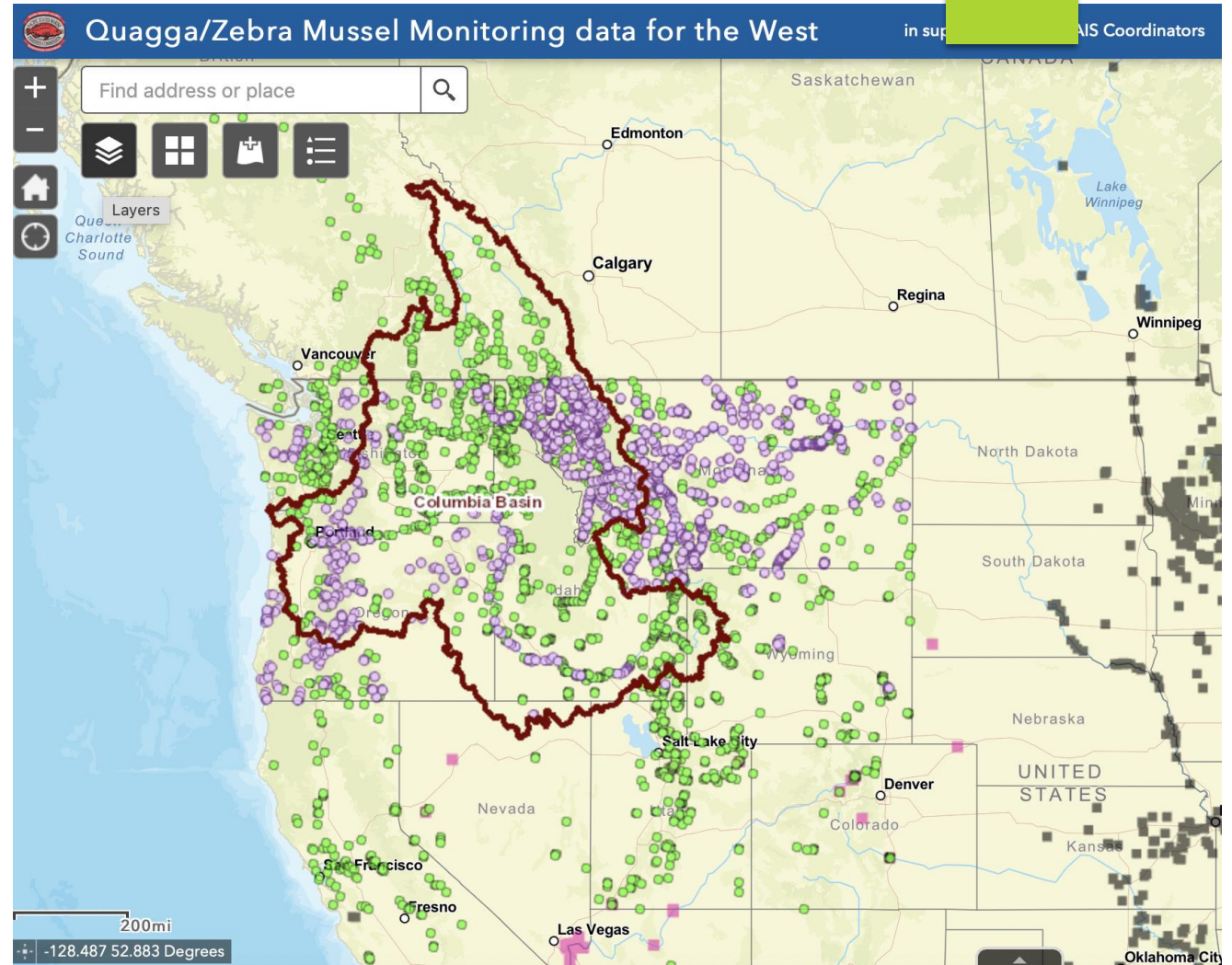
Quagga/Zebra Mussel Occurrence

Species

-  Zebra Mussels (*Dreissena polymorpha*)
-  Quagga Mussels (*Dreissena rostriformis bugensis*)
-  Undefined *Dreissena* sp.

Monitoring Updates:

- ▶ Map partially completed
- ▶ 8 data CRB+ data sets
- ▶ Most Western states and provinces included in data call
- ▶ NEW: no mandatory template!

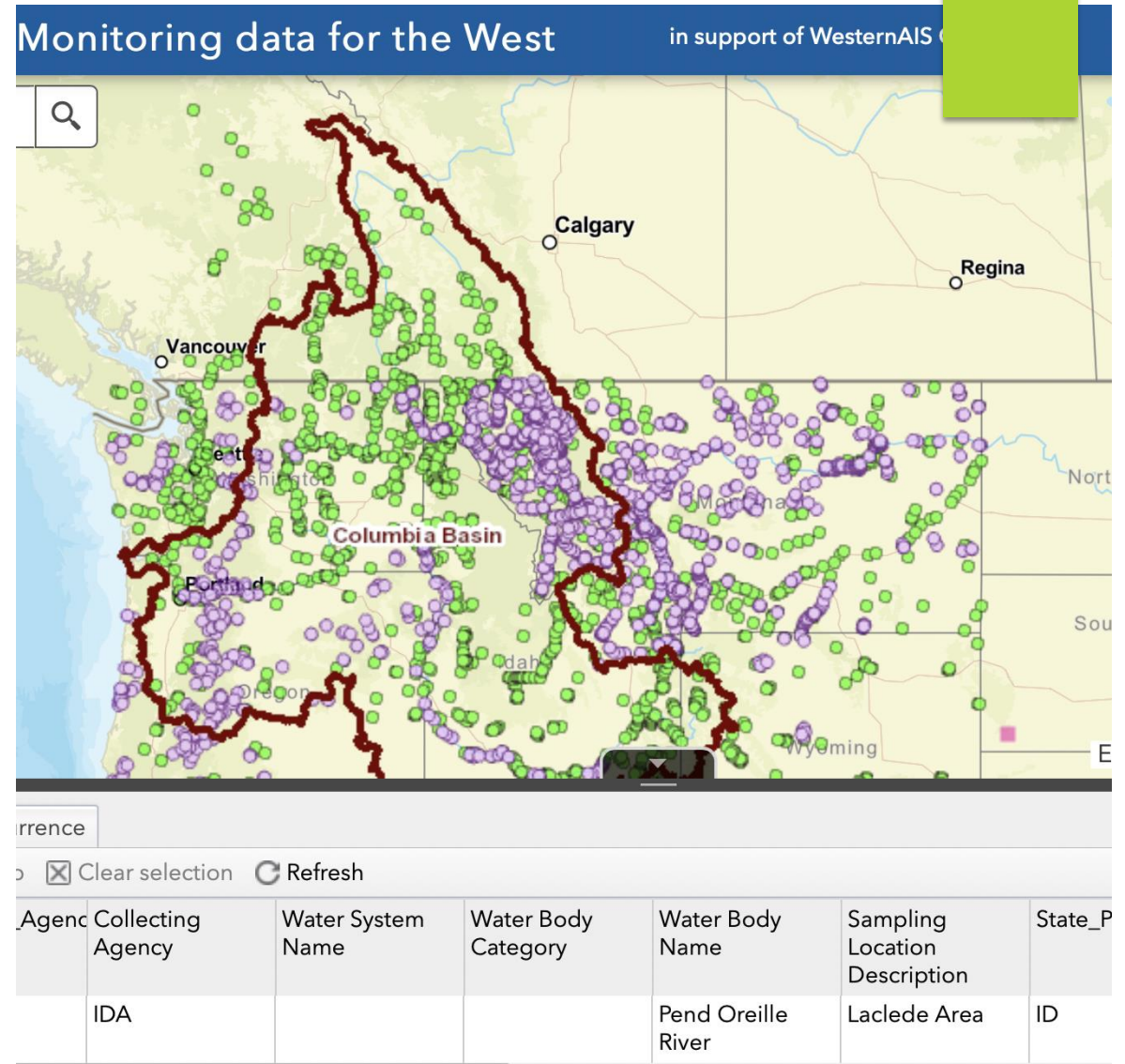


Not yet up on Regional Mapping site

<https://www.westernais.org/monitoring>

Future Planning

- ▶ Current map is not public
- ▶ Includes searchable data set



<https://psmfc.maps.arcgis.com/apps/webappviewer/index.html?id=8a2a60c3172c4f03b845016fbe268fa8>

Regional Discussion

- ▶ Funding needs
- ▶ Types of monitoring

